














Public Information
 Flat
 OR-RSF-000209
 8/23/2023
 34,242 acres as of 8/19/2023 2100

-  Ranger District Office
-  Campground
-  Trailhead
-  Picnic Site
-  Boating Site
-  Interpretive Site
-  Fire Perimeter
-  Road Closures
-  Forest Closure Area
-  Contained
-  Uncontained
-  Trail
-  National Designated Trail

FIRE PROXIMITY
 Gold Beach - 13 Miles
 Brookings - 27 Miles
 Grants Pass - 34 Miles
 Cave Junction - 29 Miles



<http://inciweb.nwcg.gov>

